



USATF Certificate

NY23075DNB
Effective: 10/10/2023
Through: 12/31/2033



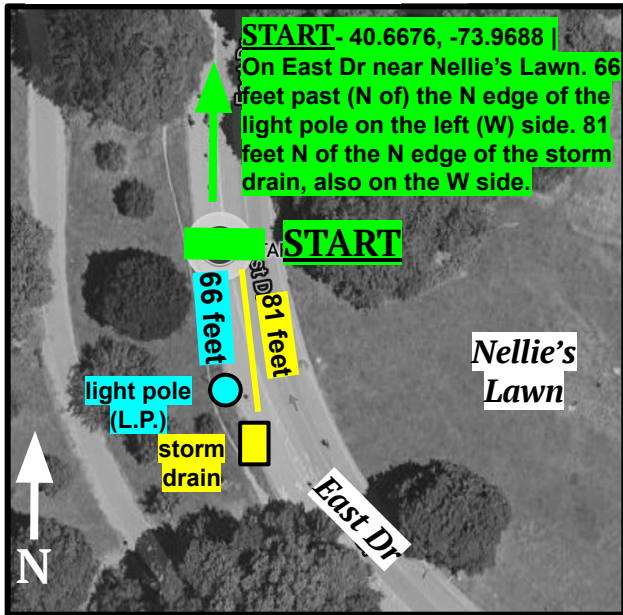
WA & AIMS Certified
USA-2023-292
Certification Expires Dec 31/2028

NYCRUNS Falling Leaves Half Marathon

21.0975 km | Brooklyn, NY

Measured by Matthew Slocum, WA-B | 5 October 2023
precisioncoursedesign@gmail.com

Except as noted in the Course Restrictions, this course was measured using the full width of the road and the shortest possible route.



START - 40.6676, -73.9688 |
On East Dr near Nellie's Lawn. 66 feet past (N of) the N edge of the light pole on the left (W) side. 81 feet N of the N edge of the storm drain, also on the W side.

START



NYCRUNS
WIN YOUR RACE

COURSE RESTRICTION:
Runners are restricted to the inside rec lane + half of the center lane at all times on East Dr and West Dr. This must be delineated. Center Dr is unrestricted.

This course consists of three full Prospect Park loops, followed by a partial fourth loop with the turn onto Center Dr for the finish. That turn happens only during the partial fourth loop.

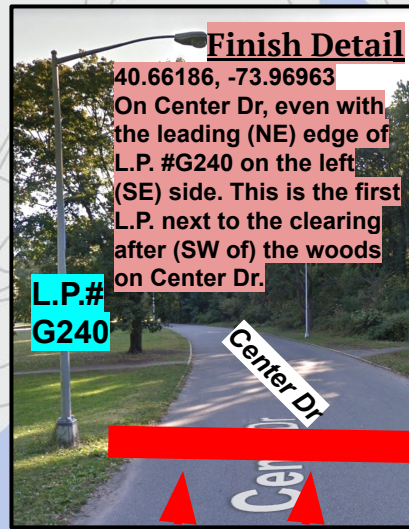
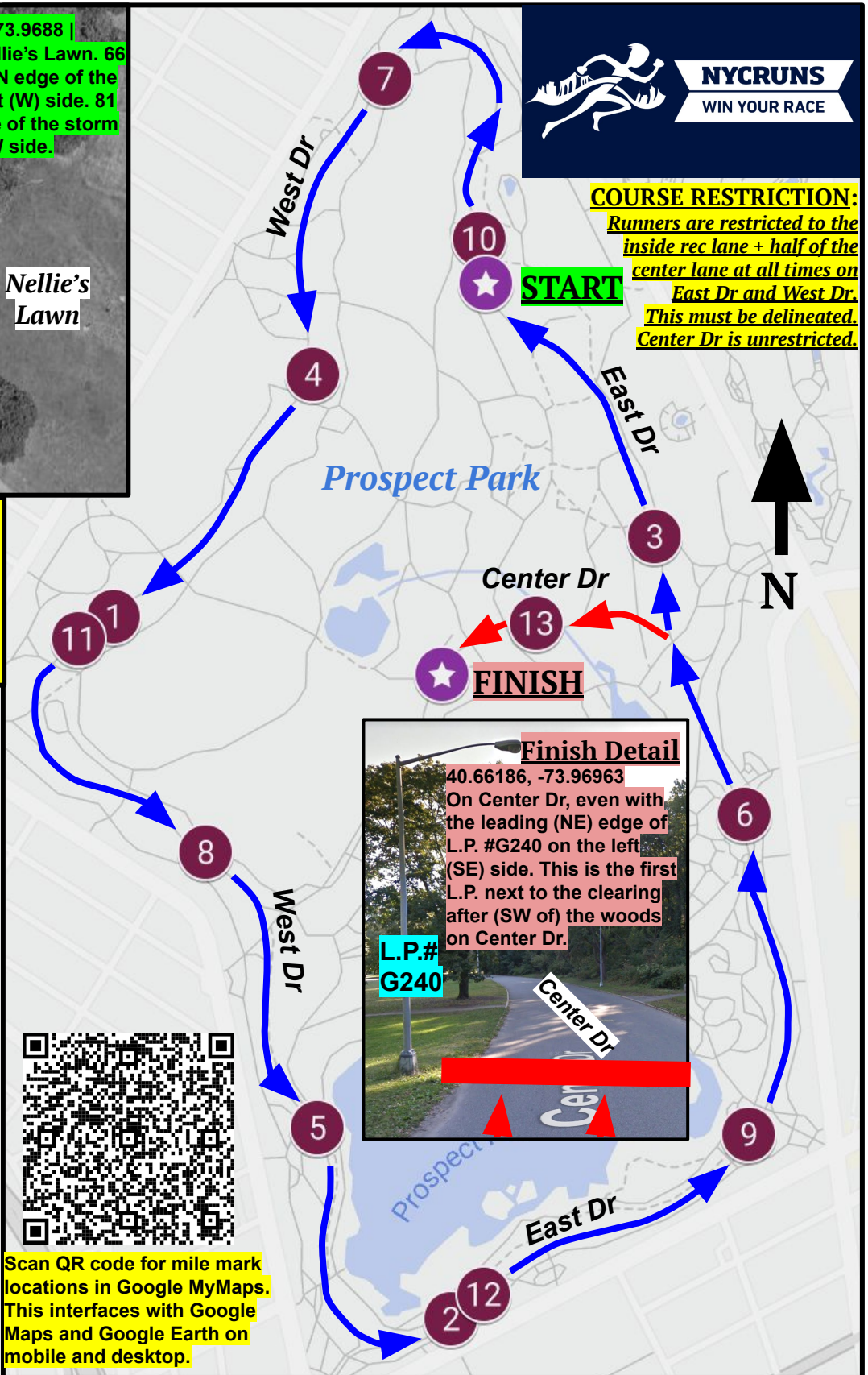
MILE MARK LOCATIONS

See Supplemental Page for written location descriptions.

- 1 MILE 1 | 40.662709, -73.976100
- 2 MILE 2 | 40.652424, -73.969469
- 3 MILE 3 | 40.663863, -73.965517
- 4 MILE 4 | 40.666244, -73.972212
- 5 MILE 5 | 40.6552, -73.97209
- 6 MILE 6 | 40.659509, -73.963568
- 7 MILE 7 | 40.670571, -73.970785
- 8 MILE 8 | 40.65926, -73.97428
- 9 MILE 9 | 40.65512, -73.96365
- 10 MILE 10 | 40.668240, -73.968928
- 11 MILE 11 | 40.662363, -73.976784
- 12 MILE 12 | 40.652783, -73.968836
- 13 MILE 13 | 40.66259, -73.9678



Scan QR code for mile mark locations in Google MyMaps. This interfaces with Google Maps and Google Earth on mobile and desktop.



Finish Detail

40.66186, -73.96963
On Center Dr, even with the leading (NE) edge of L.P. #G240 on the left (SE) side. This is the first L.P. next to the clearing after (SW of) the woods on Center Dr.

L.P.#
G240

NYCRUNS Falling Leaves Half Marathon

Intermediate Splits

START - 40.6676, -73.9688 | <https://maps.app.goo.gl/sQh81EVwBUPNUCBg9>

On East Dr near Nellie's Lawn. 66 feet past (N of) the N edge of the light pole on the left (W) side. 81 feet N of the N edge of the storm drain, also on the W side. See primary map page for detail diagram.

FINISH - 40.66186, -73.96963 | <https://maps.app.goo.gl/QZDrFW65T7CZwEeN8>

On Center Dr, even with the leading (NE) edge of L.P. #G240 on the left (SE) side. This is the first L.P. next to the clearing after (SE of) the woods on Center Dr. See primary map page for detail photo.

MILE 1 | [40.662709, -73.976100](https://maps.app.goo.gl/40.662709,-73.976100) | On West Dr, near the trailing (SW) edge of the bandstand. 19 feet after (SW of) the unmarked silver Light Pole (L.P.) on the right (W) side with the attached yellow signs reading "Share the Road" and "15 mph".

MILE 2 | [40.652424, -73.969469](https://maps.app.goo.gl/40.652424,-73.969469) | On East Dr, near the S end of Prospect Park Lake. 15 feet after (E of) the black fire hydrant on the left (N side) and 11 feet before (W of) the metal utility box in the street (also on the left).

MILE 3 | [40.663863, -73.965517](https://maps.app.goo.gl/40.663863,-73.965517) | On East Dr, past (N of) Center Dr. Six feet before (S of) the leading (S) edge of the storm drain on the left (W) side.

MILE 4 | [40.666244, -73.972212](https://maps.app.goo.gl/40.666244,-73.972212) | On West Dr, even with the leading (N) edge of the black L.P. on the left (E) side with the attached blue sign reading "Slow Down—Accessible Path Ahead."

MILE 5 | [40.6552, -73.97209](https://maps.app.goo.gl/40.6552,-73.97209) | On West Dr, even with the painted line across the rec lane at the trailing (SE) edge of the intersection with Well House Dr. 10 feet before (N of) the water fountain on the left (E) side.

MILE 6 | [40.659792, -73.963729](https://maps.app.goo.gl/40.659792,-73.963729) | On East Dr, between the Concert Grove Pavilion and E Lake Dr. 43 feet after (N of) the trailing (N) end of the wooden railing on the left (W) side. 37'6" before (S of) the unmarked silver L.P. with the attached yellow sign depicting a traffic signal (also on the left (W side)).

MILE 7 | [40.670571, -73.970785](https://maps.app.goo.gl/40.670571,-73.970785) | On West Dr, near the N end of the park. 3'6" before (N of) the trailing (S) end of the wooden railing on the left (E) side.

MILE 8 | [40.65926, -73.97428](https://maps.app.goo.gl/40.65926,-73.97428) | On West Dr, 29 feet after (SE of) the unmarked silver L.P. on the left (NE) side. 20 feet before (NW of) the metal utility box in the road (also on the left).

MILE 9 | [40.65512, -73.96365](#) | On East Dr, before (SW of) the SW entrance to the park (via Parkside Ave). 9'6" after (NE of) the unmarked silver L.P. on the right (SE) side with the attached yellow sign reading "Caution Delivery Vehicles Cross Here".

MILE 10 | [40.668240, -73.968928](#) | On East Dr. Past (N of) the start line, but before (S of) the cutout on the left (W) side of the road. 24'4" after (N of) the unmarked silver L.P. on the left (W) side.

MILE 11 | [40.662363, -73.976784](#) | On West Dr, near the trailing (SW) end of the bandstand. 4 feet before (NE of) the leading (NE) edge of the storm drain on the left (SE) side of the road. 24'6" before (NE of) L.P. #B143 on the right (NW) side.

MILE 12 | [40.652783, -73.968836](#) | On East Dr, 34 feet after L.P. #K128 on the left (NW) side. 6'9" before (SW of) the leading (SW) edge of the storm drain, which is next to the *NYC Sewer* manhole in the grass (both on the left (NW) side).

MILE 13 | [40.66259, -73.9678](#) | On Center Dr, 37 feet before (E of) the unmarked silver L.P. on the left (S) side of the road.