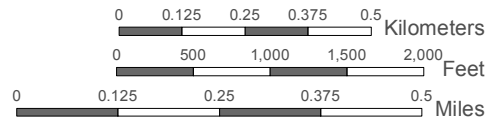


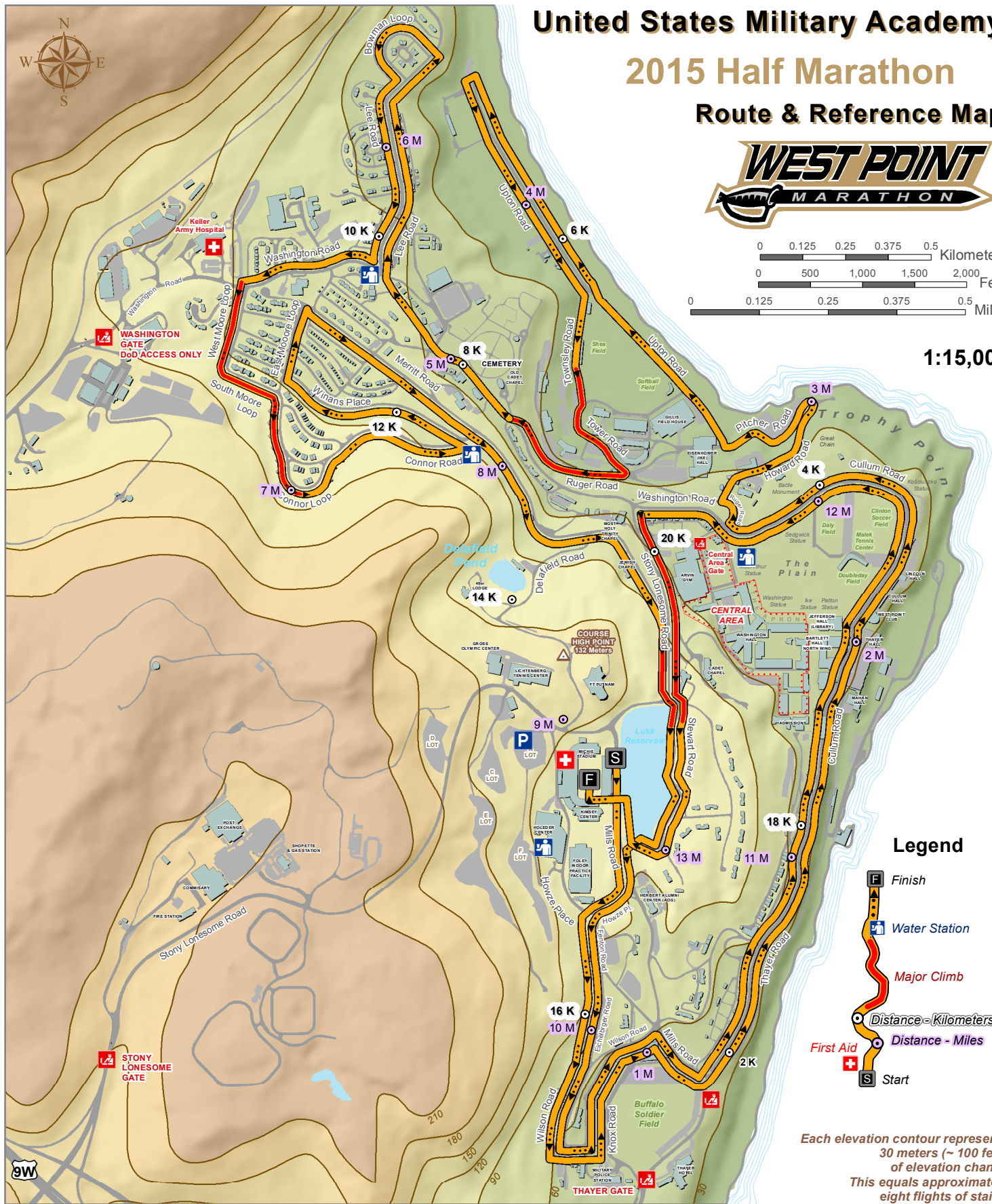
United States Military Academy

2015 Half Marathon

Route & Reference Map



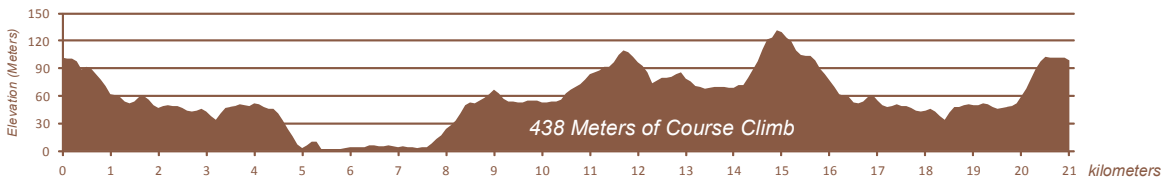
1:15,000



Legend

- Finish
- Water Station
- Major Climb
- Distance - Kilometers
- Distance - Miles
- First Aid
- Start

Each elevation contour represents 30 meters (~ 100 feet) of elevation change
 This equals approximately eight flights of stairs!



ver 1.0

Map Designed by
 COL Michael D. Hendricks
 The Department of Geography &
 Environmental Engineering
 Data Provided by GIS Office, DPW
 21 Feb 2014